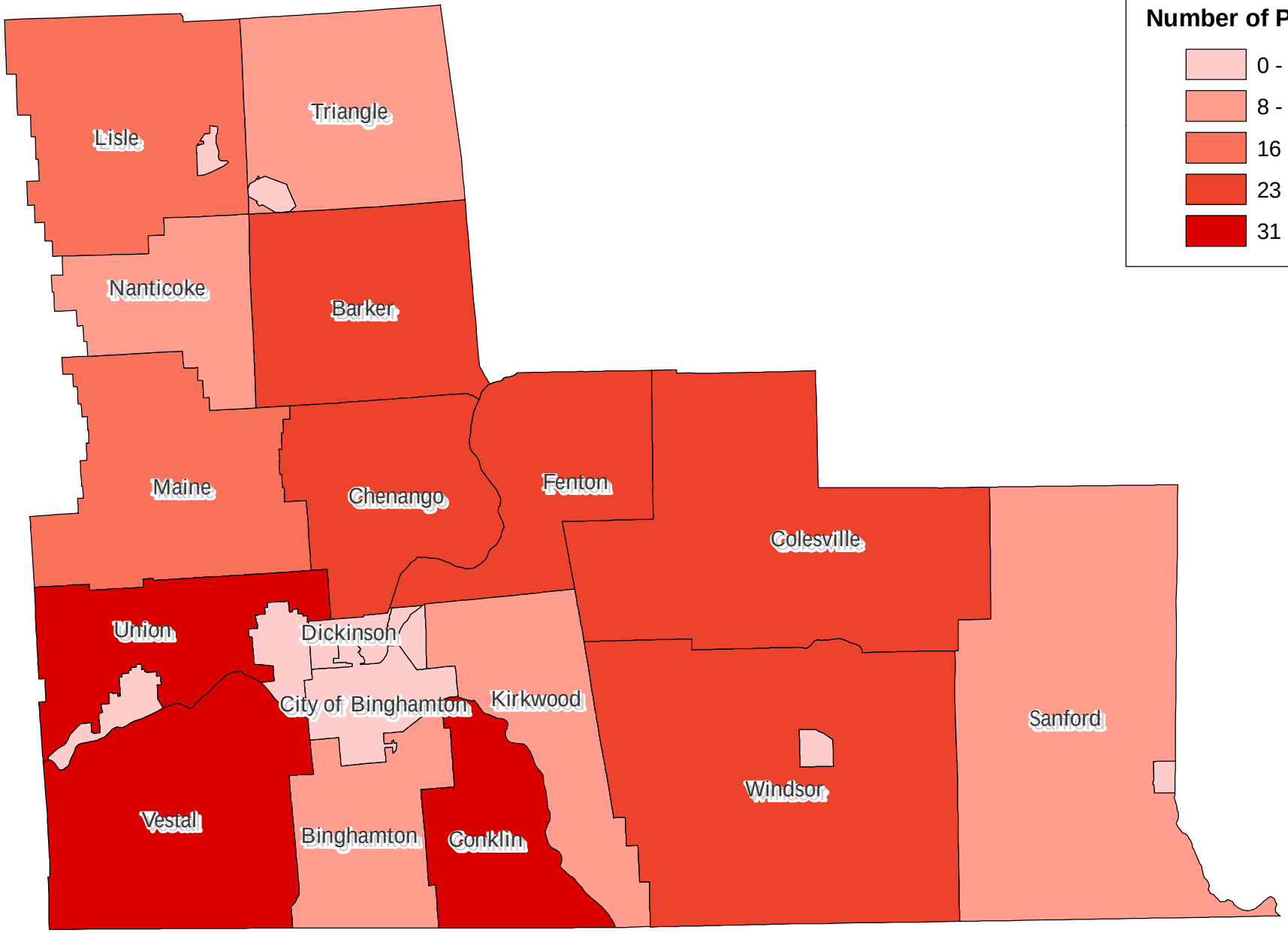

Broome County Construction Activity

2007 New Residential Permits

Broome County, New York GIS www.bcgis.com

2

0 2 4 6 8 10 Miles

1 inch equals 4.5 miles *when printed on 8.5" x 11" media*

DISCLAIMER: Broome County does not guarantee the accuracy of the data presented. Information should be used for illustrative purposes only.

Department of Planning
GIS and Mapping Services
County Office Building
60 Hawley Street, 5th Floor
Binghamton, New York 13901
Web: www.bcgis.com
Phone: 607-778-2114
Fax: 607-778-2175

Map created January 28, 2009
By Brian Damour

WARNING: This map constitutes the creation of a new public record per NYS FOIL. Therefore it, and any associated digital data, are subject to release per the Broome County GIS Mapping and Data Fee Schedule. This release can occur without the prior notification or consent of the original map requestor.

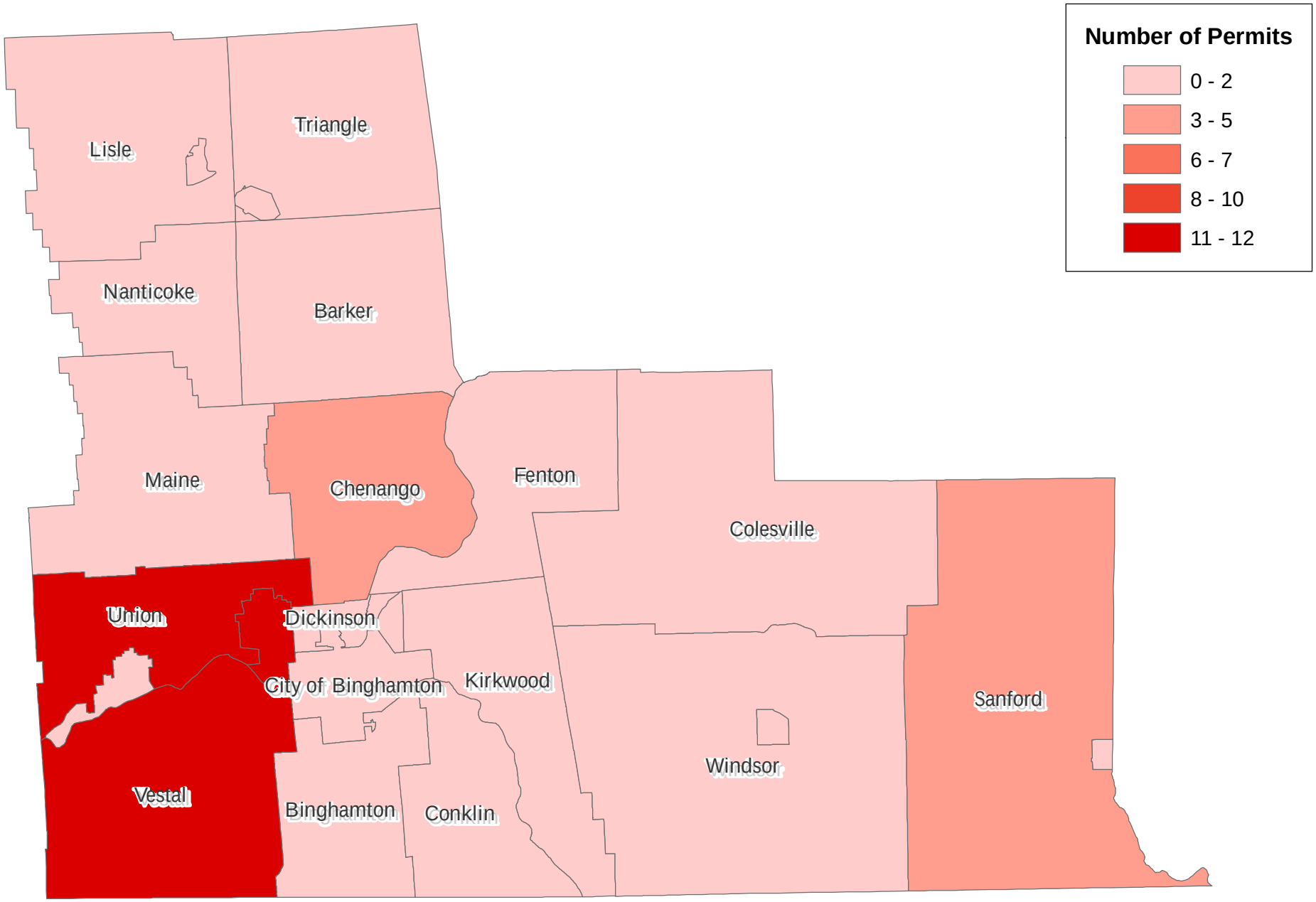

Broome County Construction Activity

2007 New Commercial Permits

Broome County, New York GIS www.bcgis.com

2

0 2 4 6 8 10 Miles

1 inch equals 4.5 miles *when printed on 8.5" x 11" media*

DISCLAIMER: Broome County does not guarantee the accuracy of the data presented. Information should be used for illustrative purposes only.

Department of Planning
GIS and Mapping Services
County Office Building
60 Hawley Street, 5th Floor
Binghamton, New York 13901
Web: www.bcgis.com
Phone: 607-778-2114
Fax: 607-778-2175

Map created January 28, 2009
By Brian Damour

WARNING: This map constitutes the creation of a new public record per NYS FOIL. Therefore it, and any associated digital data, are subject to release per the Broome County GIS Mapping and Data Fee Schedule. This release can occur without the prior notification or consent of the original map requestor.

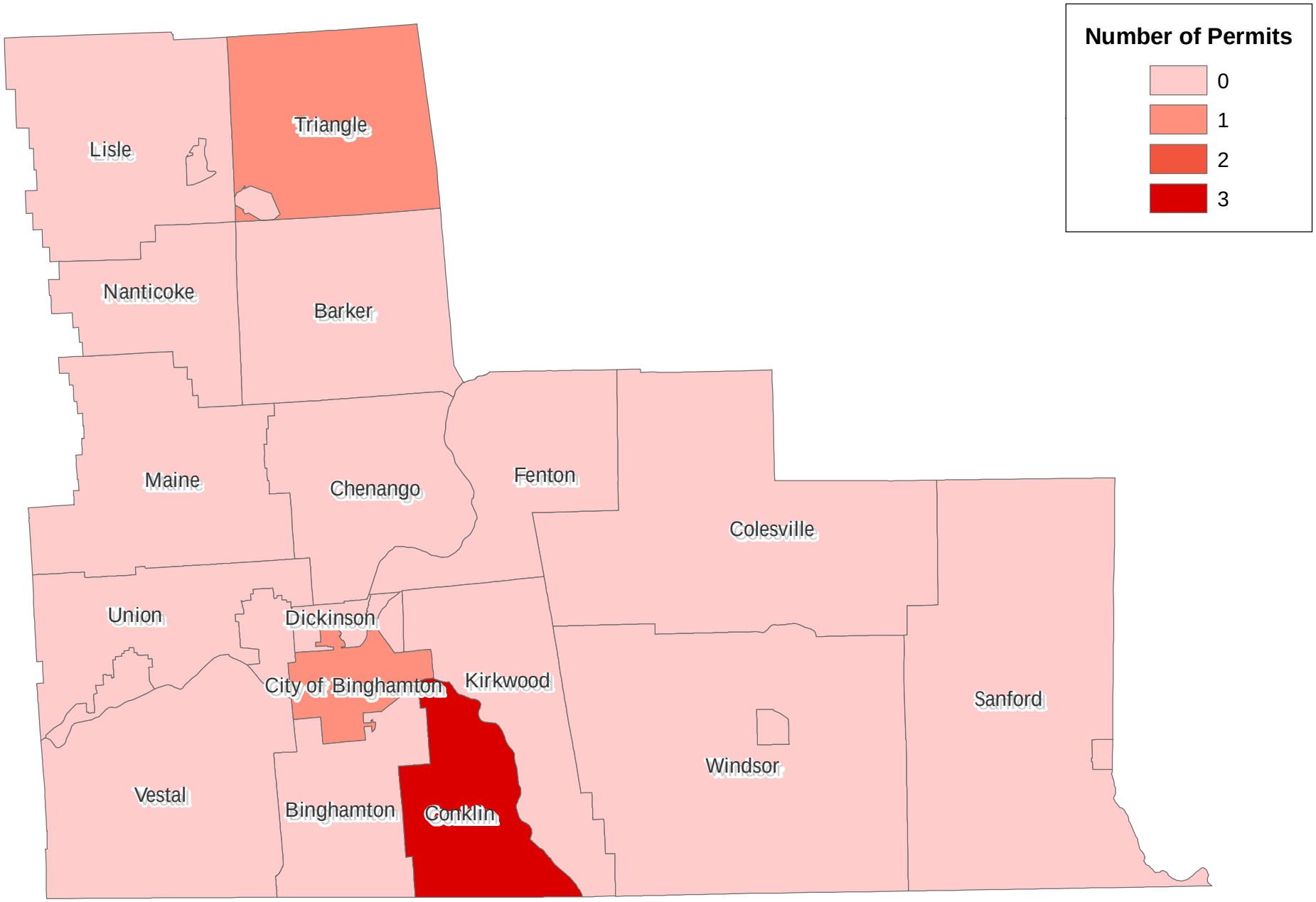

Broome County Construction Activity

2007 New Industrial Permits

Broome County, New York GIS www.bcgis.com

2

0 2 4 6 8 10 Miles

1 inch equals 4.5 miles *when printed on 8.5" x 11" media*

DISCLAIMER: Broome County does not guarantee the accuracy of the data presented. Information should be used for illustrative purposes only.

Department of Planning
GIS and Mapping Services
County Office Building
60 Hawley Street, 5th Floor
Binghamton, New York 13901
Web: www.bcgis.com
Phone: 607-778-2114
Fax: 607-778-2175

Map created January 28, 2009
By Brian Damour

WARNING: This map constitutes the creation of a new public record per NYS FOIL. Therefore it, and any associated digital data, are subject to release per the Broome County GIS Mapping and Data Fee Schedule. This release can occur without the prior notification or consent of the original map requestor.