

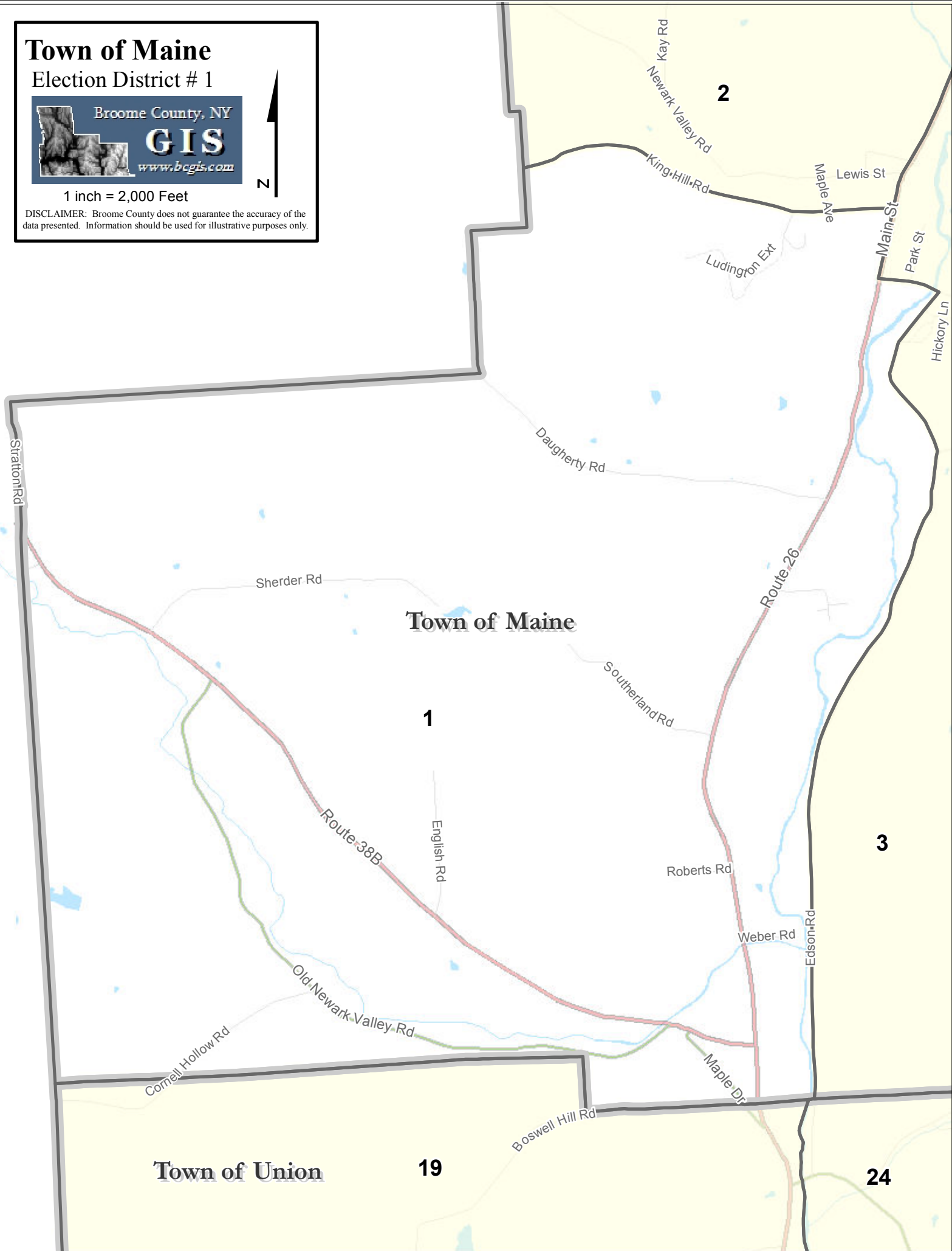
Town of Maine

Election District # 1



1 inch = 2,000 Feet

DISCLAIMER: Broome County does not guarantee the accuracy of the data presented. Information should be used for illustrative purposes only.



Town of Maine

1

2

3

19

24

Town of Union

Stratton Rd

Kay Rd

Newark Valley Rd

King Hill Rd

Maple Ave

Lewis St

Main St

Park St

Hickory Ln

Ludington Ext

Daugherty Rd

Route 26

Sherder Rd

Town of Maine

Southerland Rd

Route 38B

English Rd

Roberts Rd

Weber Rd

Edson Rd

Old Newark Valley Rd


Cornell Hollow Rd

Maple Dr

Boswell Hill Rd


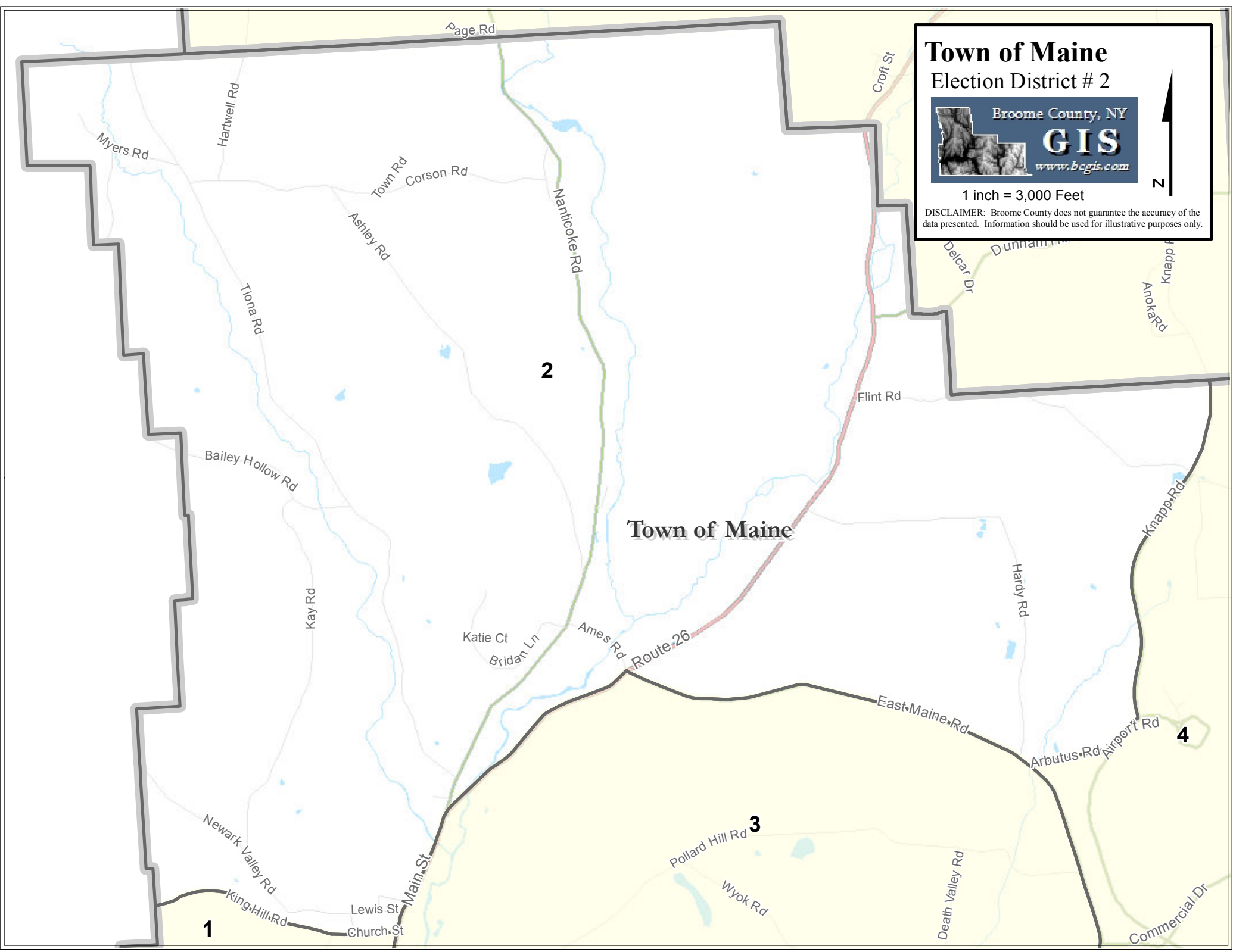
Town of Union

Town of Maine
Election District # 2



1 inch = 3,000 Feet

DISCLAIMER: Broome County does not guarantee the accuracy of the data presented. Information should be used for illustrative purposes only.

Myers Rd

Hartwell Rd

Page Rd

Town Rd

Corson Rd

Nanticoke Rd

Craft St

Ashley Rd

Tiona Rd

2

Flint Rd

Bailey Hollow Rd

Town of Maine

Kay Rd

Katie Ct

Bridan Ln

Ames Rd

Route 26

Hardy Rd

Knapp Rd

East Maine Rd

4

Arbutus Rd Airport Rd

Newark Valley Rd

1

Main St

Lewis St
Church St

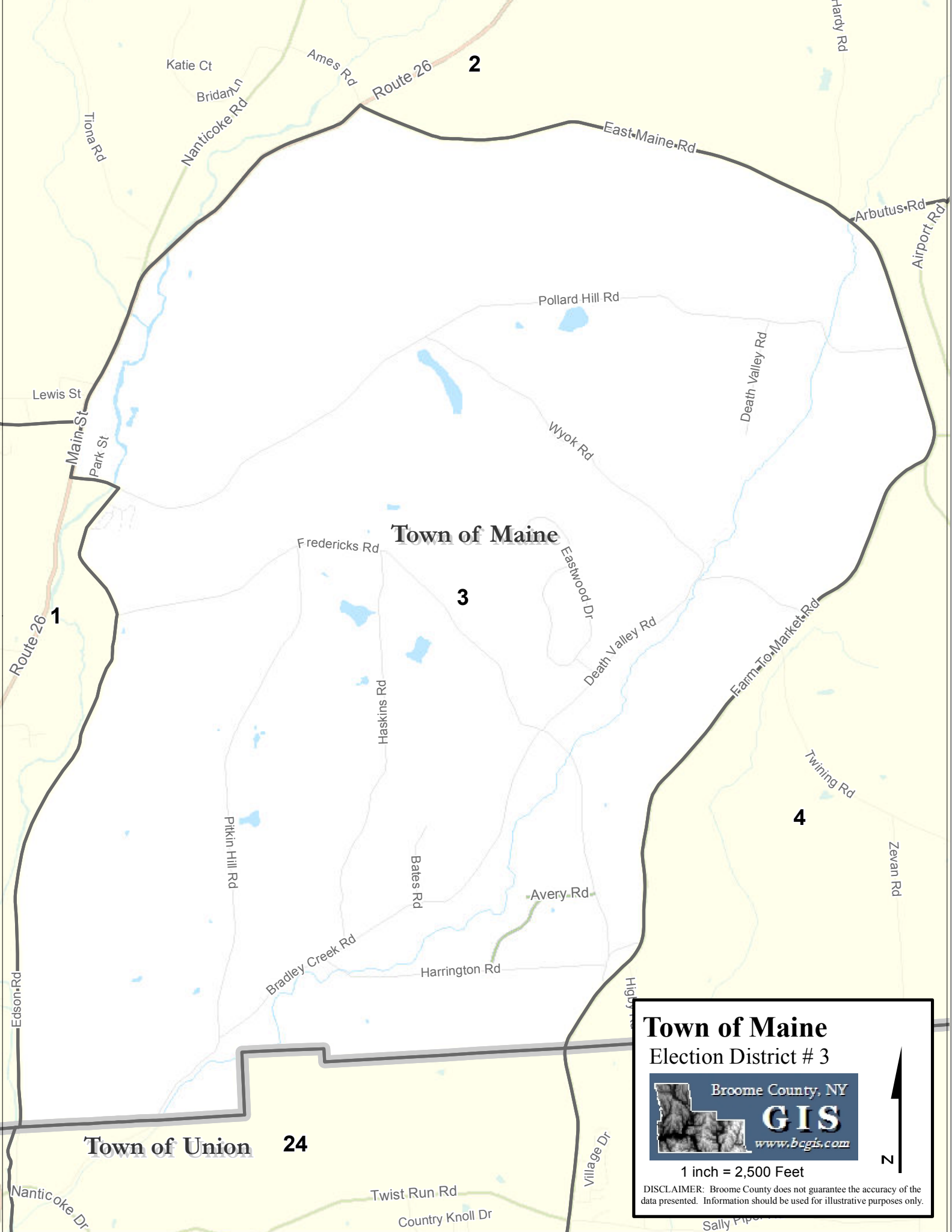
Pollard Hill Rd

3

Wyok Rd

Death Valley Rd

Commercial Dr



Town of Maine

3

1

2

4

Town of Union 24

**Town of Maine
Election District # 3**



1 inch = 2,500 Feet

DISCLAIMER: Broome County does not guarantee the accuracy of the data presented. Information should be used for illustrative purposes only.



Town of Maine

Election District # 4



1 inch = 2,750 Feet

DISCLAIMER: Broome County does not guarantee the accuracy of the data presented. Information should be used for illustrative purposes only.

