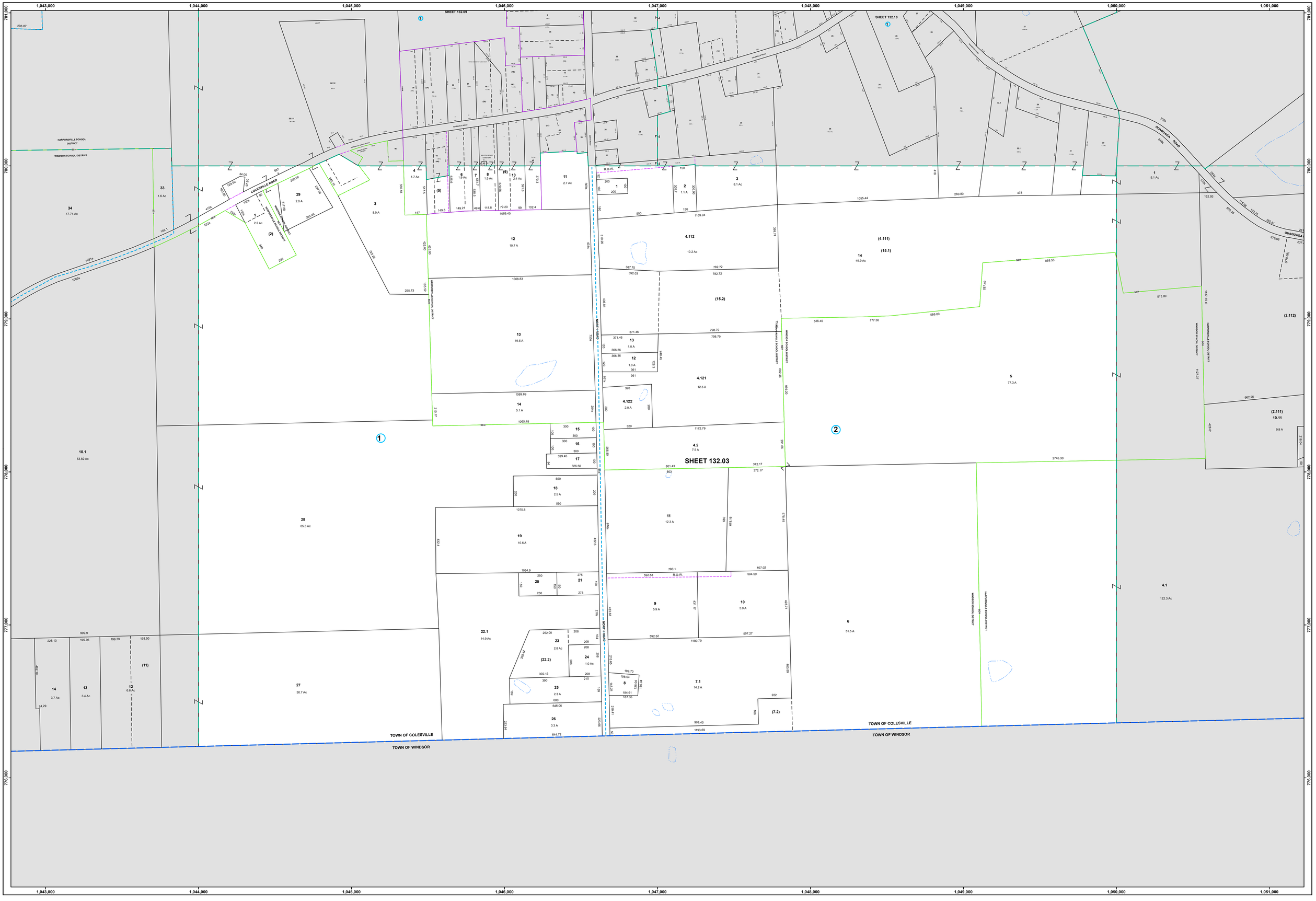

Assessor's Tax Map
Section 132.03

Town of Colesville
Broome County, New York

Horizontal Datum is NY Central State Plane Feet, NAD 83
Map produced: 3/18/2024

This map was produced for tax purposes only and is not to be reproduced or used for surveying or conveyancing

	Property Boundary		Denotes Common Owner
	Right of Way Line	19	Parcel Number
	Former Lot Line	*19*	Subdivision Lot Number
	Subdivision Limit	1	Tax Map Block Number
	Block Limit	20.5 A	Deed Acreage
	Section Limit	20.5 A(c)	Calculated Acreage
	Municipal Boundary	150	Deed Dimension (feet)
F	Fire District Line	150 (s)	Scaled Dimension (feet)
SCH	School District Line		
	Railroad		
	Stream		

0 50 100 200 300 400 500 Feet
One inch = 200 feet

N

Revisions

Date	Change	Made By
2021-02-10	132.03-2-15.1, -15.2 c/i -14	BDD
2019-06-12	132.03-2-4.122 0/0 4.12	DMC
2009-10-13	comb. p/o 132.09-1-26.1 into 132.03-1-3	DMC
2007-10-24	Comb 132.03-1-22.2 into 132.03-1-23	MAS
2007-02-22	Comb 132.03-2-7.2 into 132.03-2-6	MAS
2006-09-19	132.03-1-22.2 out of 22	DMC
2004-11-30	Comb 132.03-1-9 into 132.03-1-10	MAS
2004-09-14	Comb 132.03-1-2 into 132.03-1-2	MAS
2000-01-27	132.03-2-4.12 OUT OF 132.03-2-4.1	DMC
1999-12-30	132.03-2-4.112 OUT OF 132.03-4-4.11	PWK
1999-12-30	NOW 4.111	PWK
1999-12-30	CHANGED 132.03-2-4.111 TO 132.03-2-15	PWK
1999-12-30	132.03-2-15.2 OUT OF 132.03-2-15 NOW 15.1	PWK
1998-01-22	132.03-2-4.2 OUT OF 132.03-2-4	DMC

Date	Change	Made By

Date	Change	Made By

Map Location

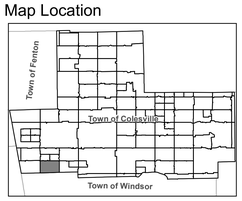

Sheet Index

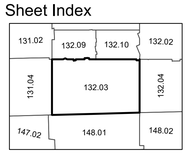

Produced by Broome County GIS

Broome County NY GIS www.bcgis.com